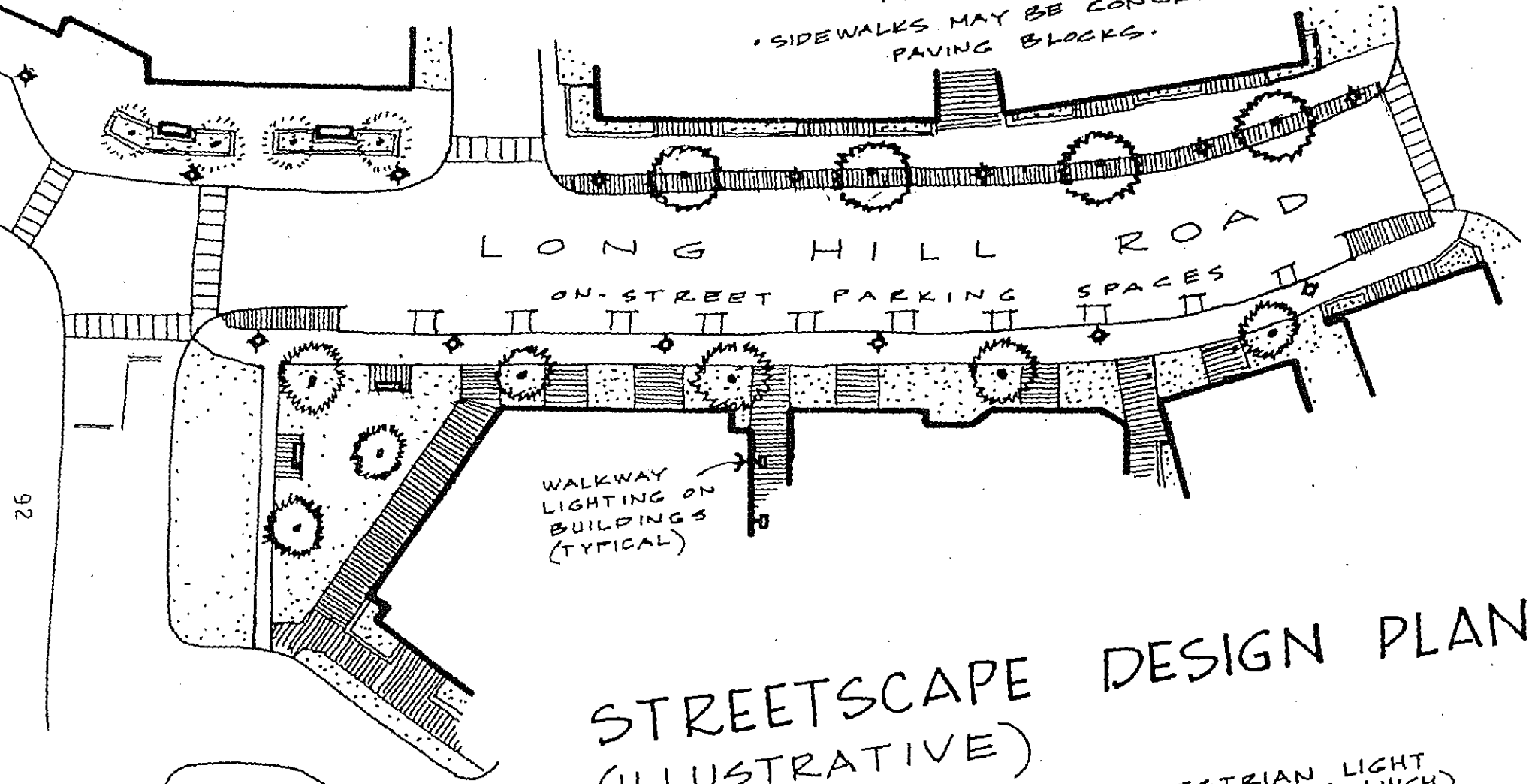









- NOTES:
- BLOCK CURBS THROUGHOUT.
  - UTILITIES UNDERGROUND OR RELOCATED TO REAR.
  - SIDEWALKS MAY BE CONCRETE OR PAVING BLOCKS.



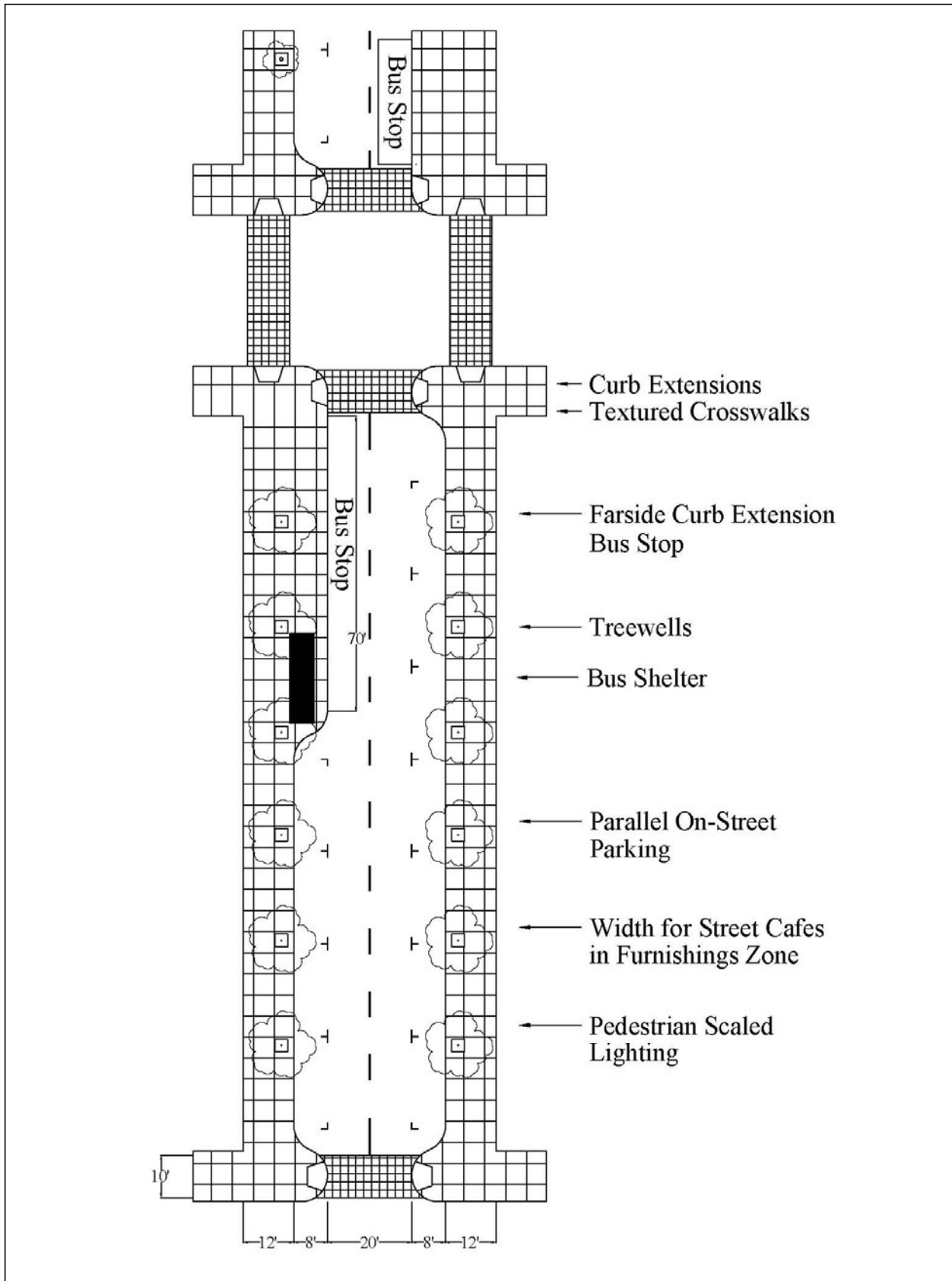
# STREETSCAPE (ILLUSTRATIVE)

# DESIGN PLAN

-  BRICK PAVERS
-  STREET TREES
-  FLOWERING TREE
-  LAWN/PLANTING BED

-  PEDESTRIAN LIGHT FIXTURE (10' HIGH)
-  BENCH
-  CROSSWALK (PAINTED OR PAVERS)





**Figure 6.14** Schematic plan view of Alternative #3. Source: Kimley-Horn and Associates, Inc.





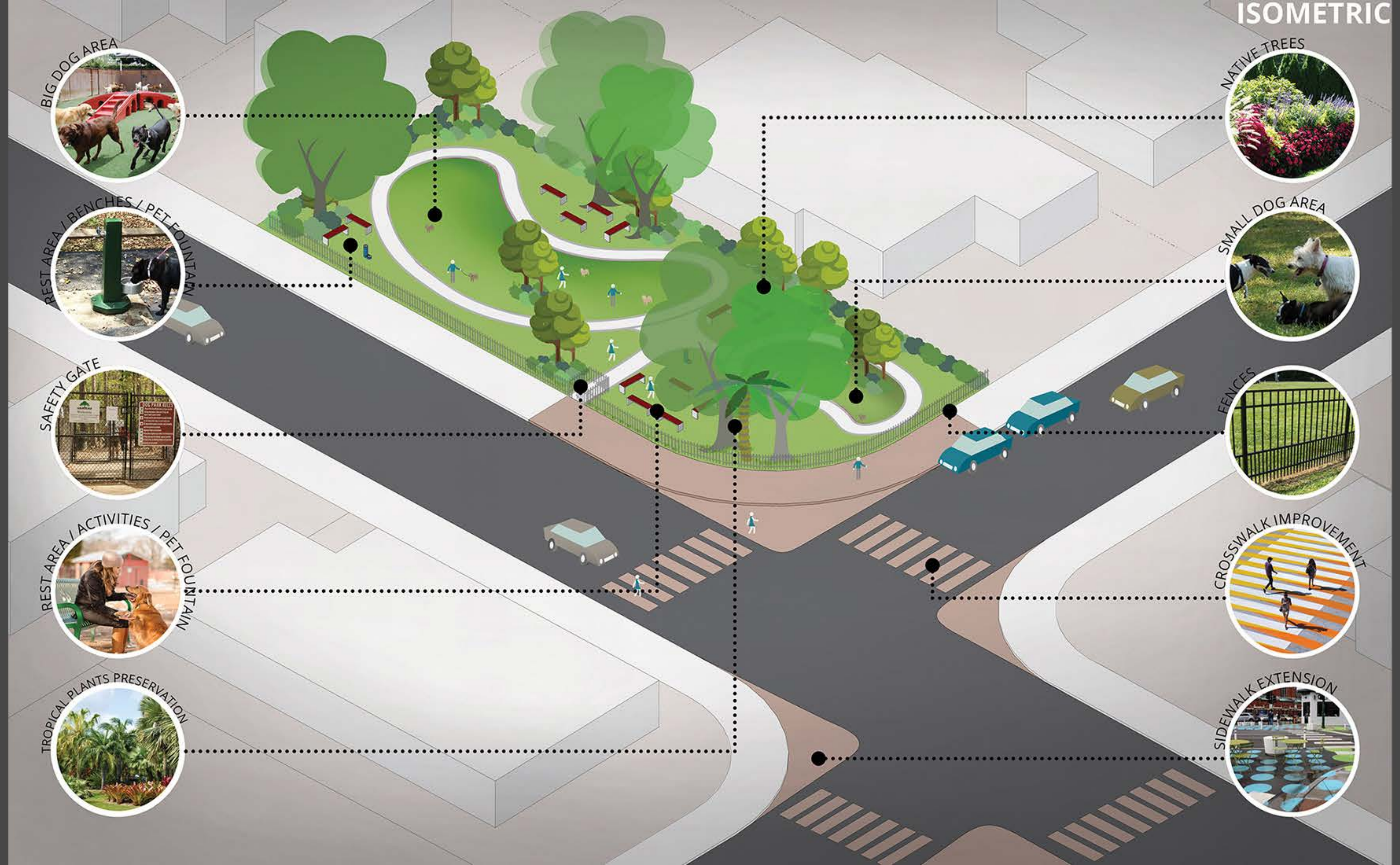
Techo-Bloc

www.techo-bloc.com

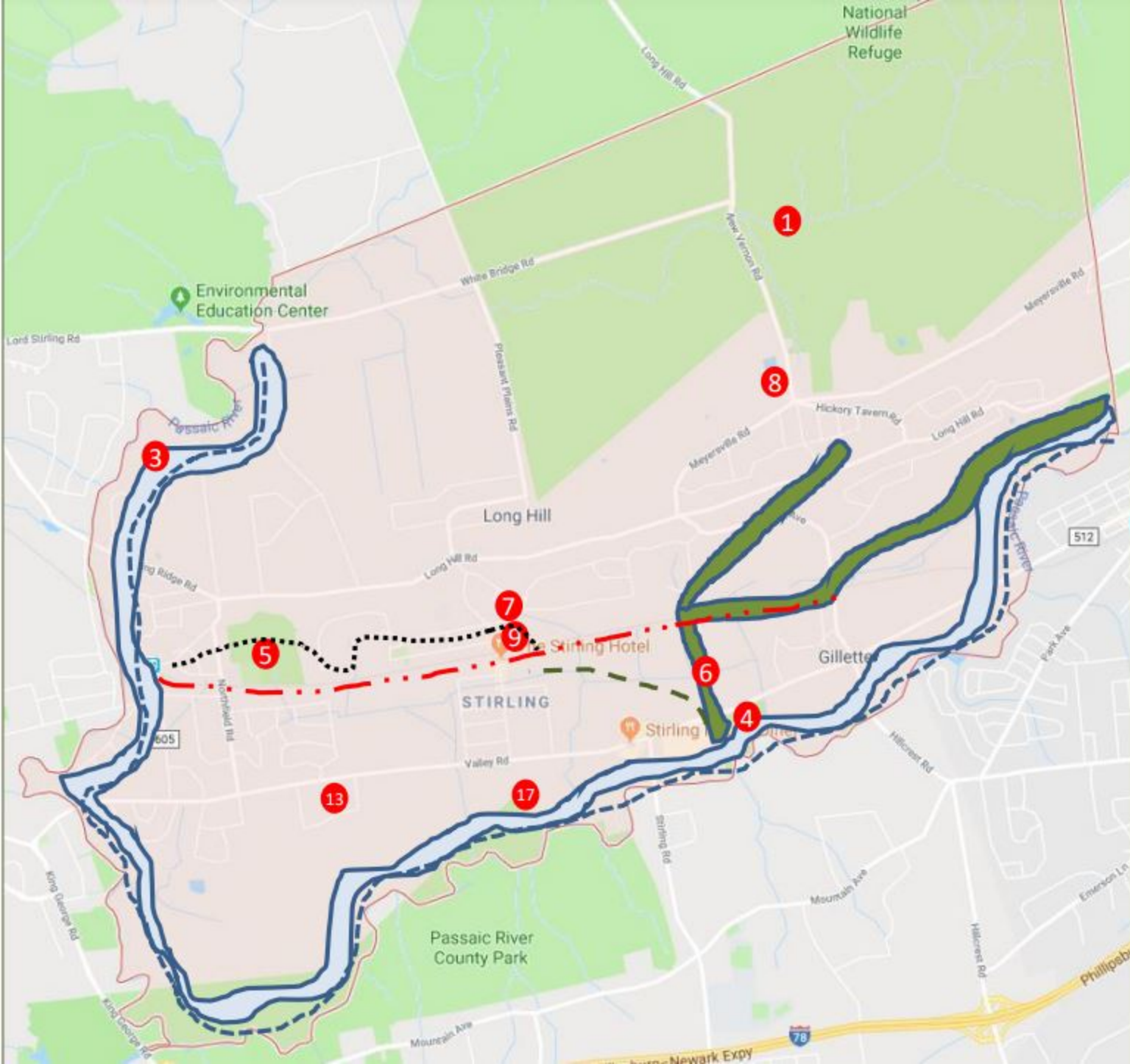
BEAUTY FROM THE INSIDE

42









- River Trail
- . - NJ Transit Trail
- ..... Bike Path (existing)
-  Passaic River Greenway
-  Central Greenway

#	Name
1	Great Swamp National Wildlife Refuge
2	McEvoy State Game Preserve
3	Passaic River County Park
4*	Matthew G. Kantor Memorial Park
5*	Hicks' Tract
6	Central Park
7*	Stirling Lake
8*	Meyersville Field
9*	Turtle Rock Park
10	Cornish Tract / Cottage Place
11	Stirling Open Space
12	Shawnee Path
13	Heritage Road
14	Long Hill Ridge
15	Fenview / Deer Path
16	Passaic River Coalition
17+	Longhill Little League Fields

\* Also in Rec/Park Element  
 + Rec/Park Element only